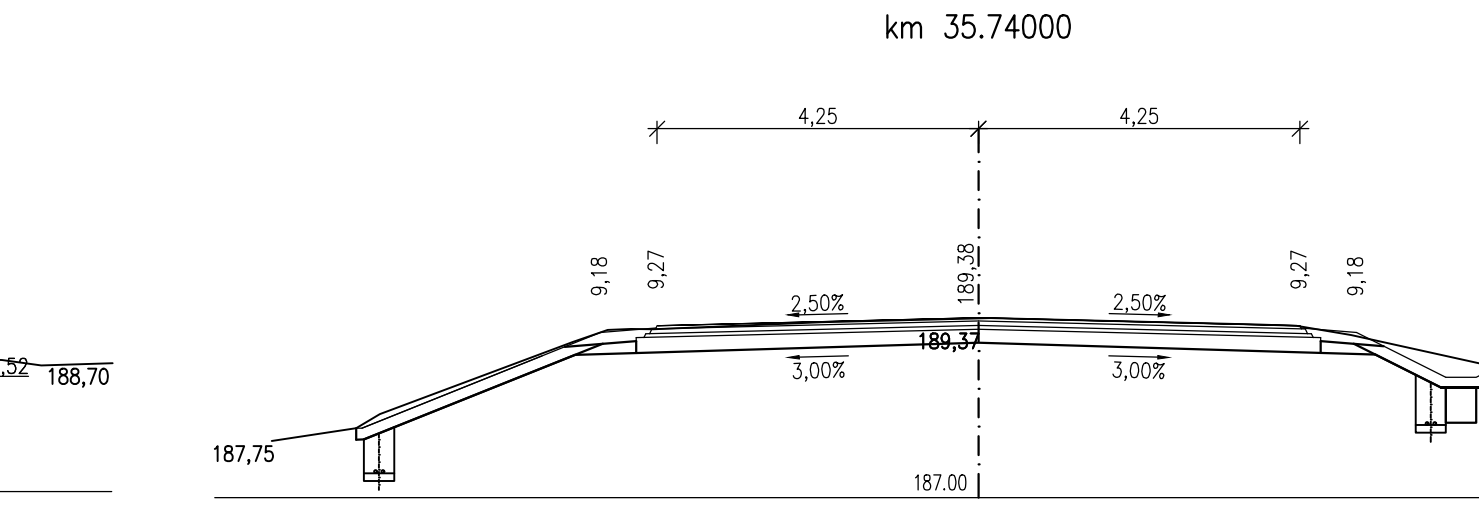
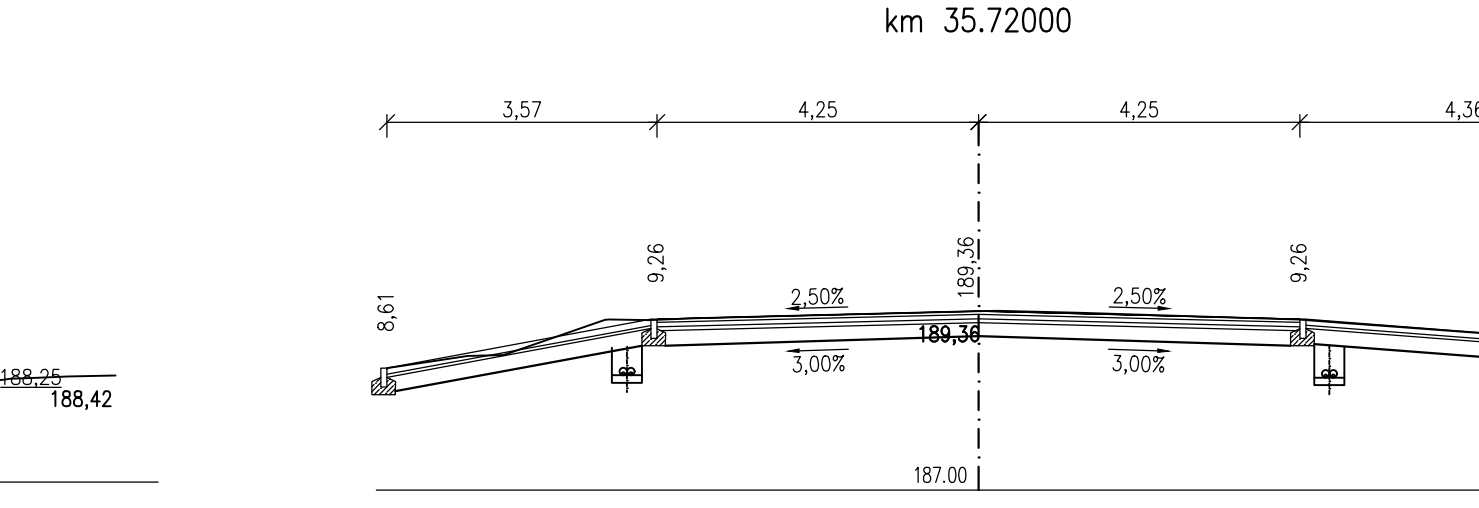
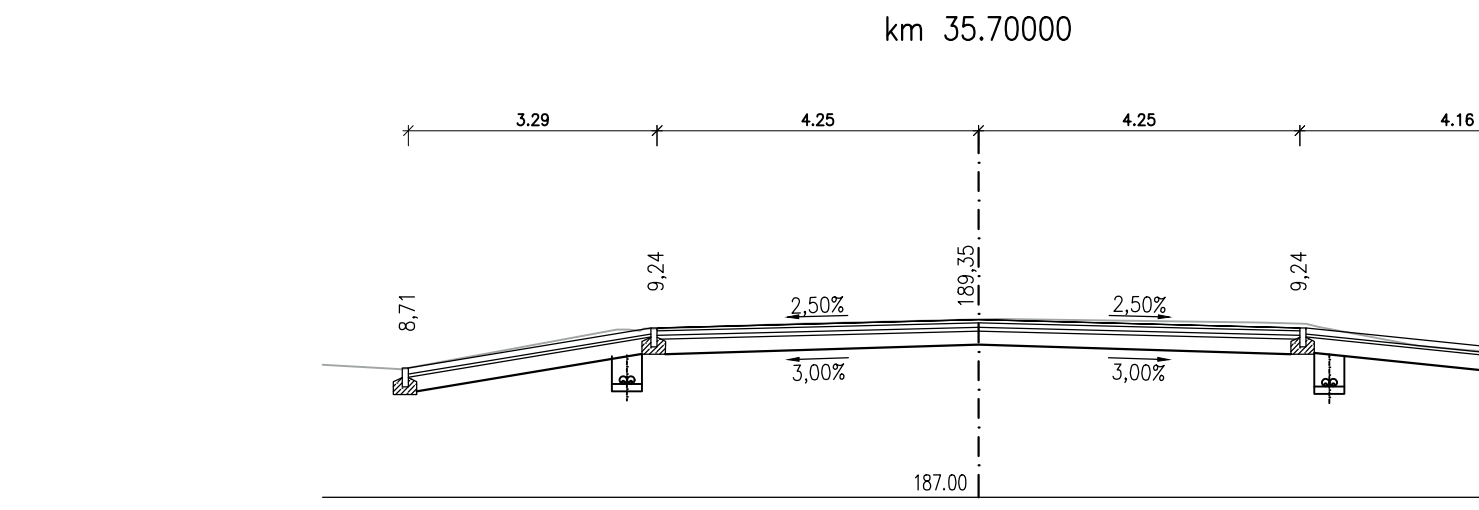
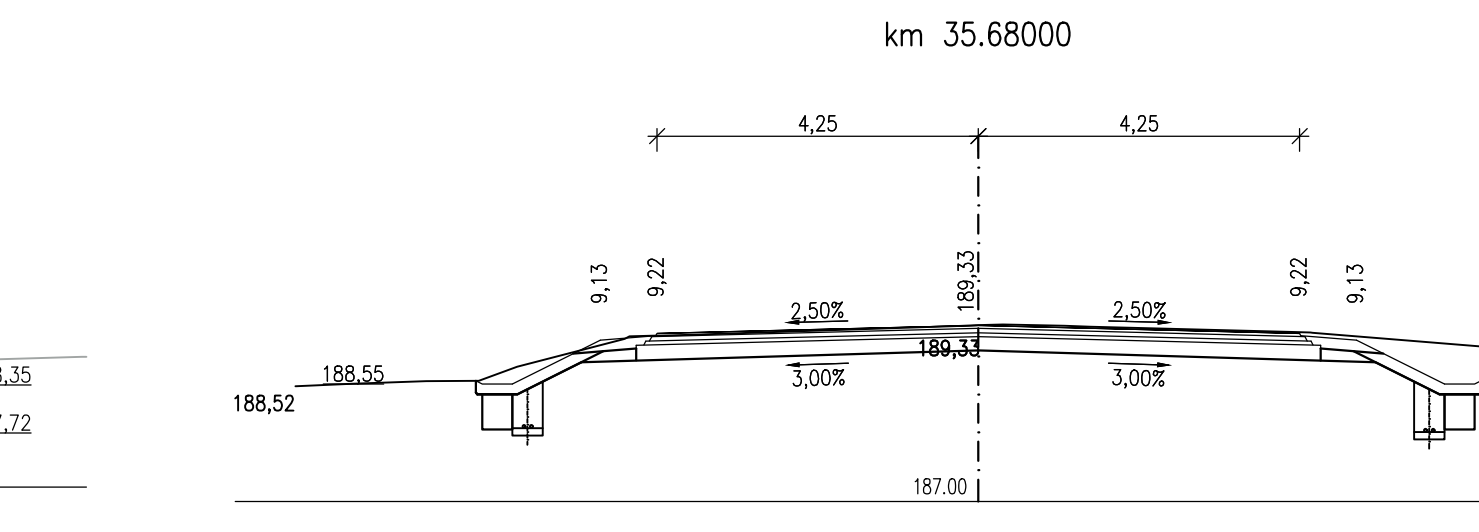
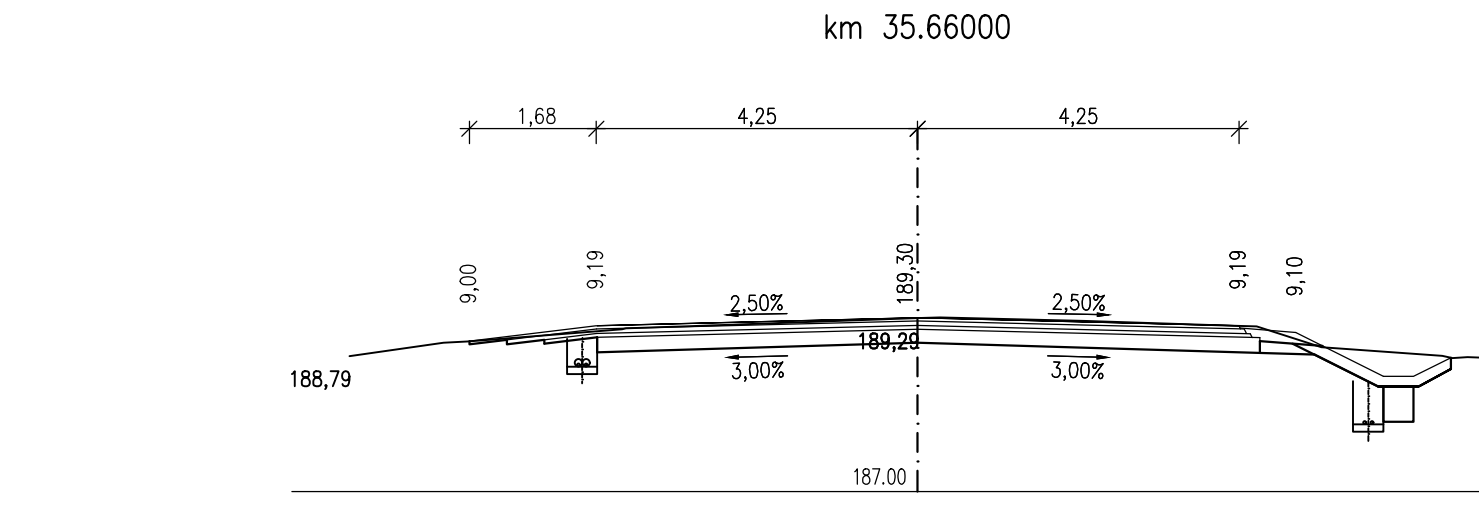
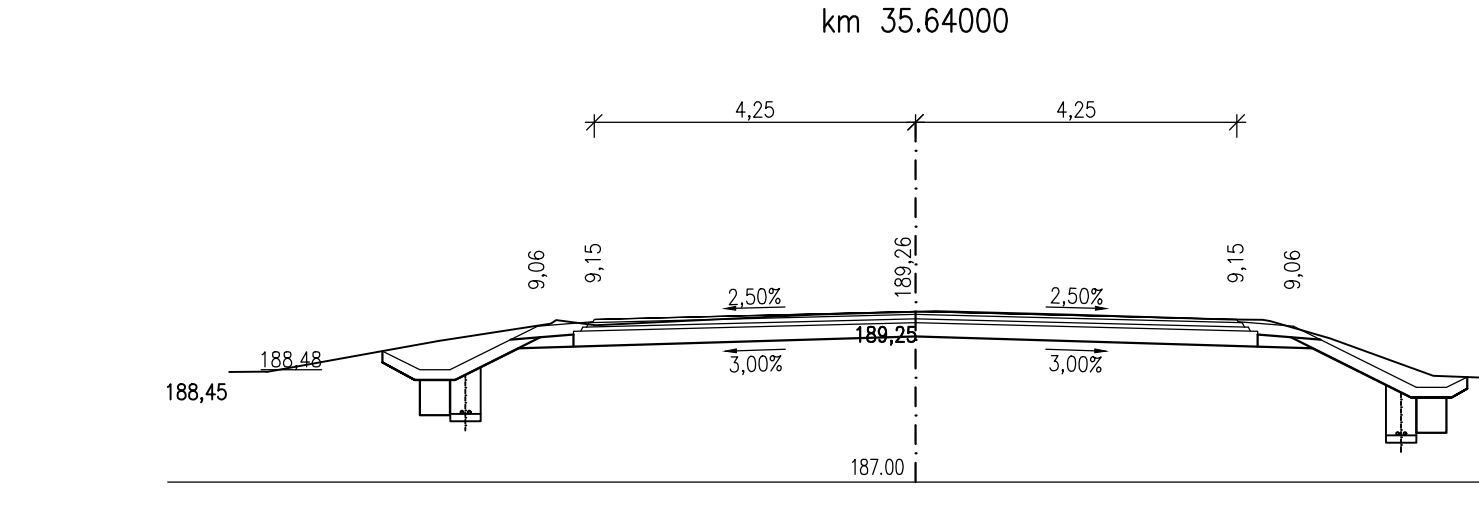
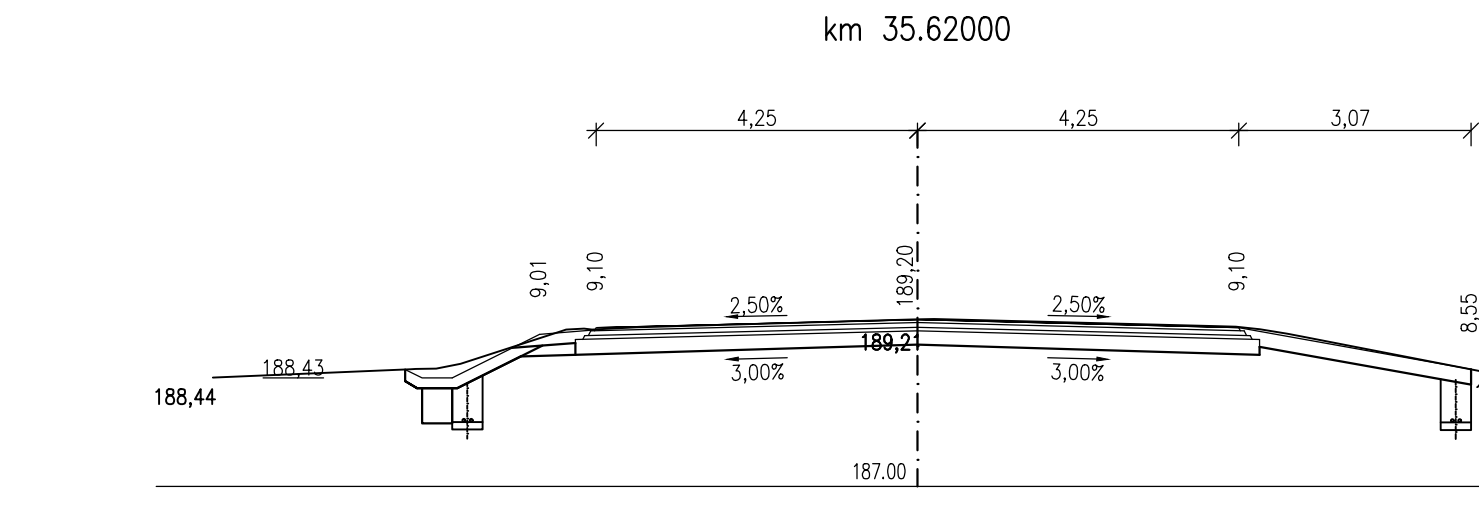
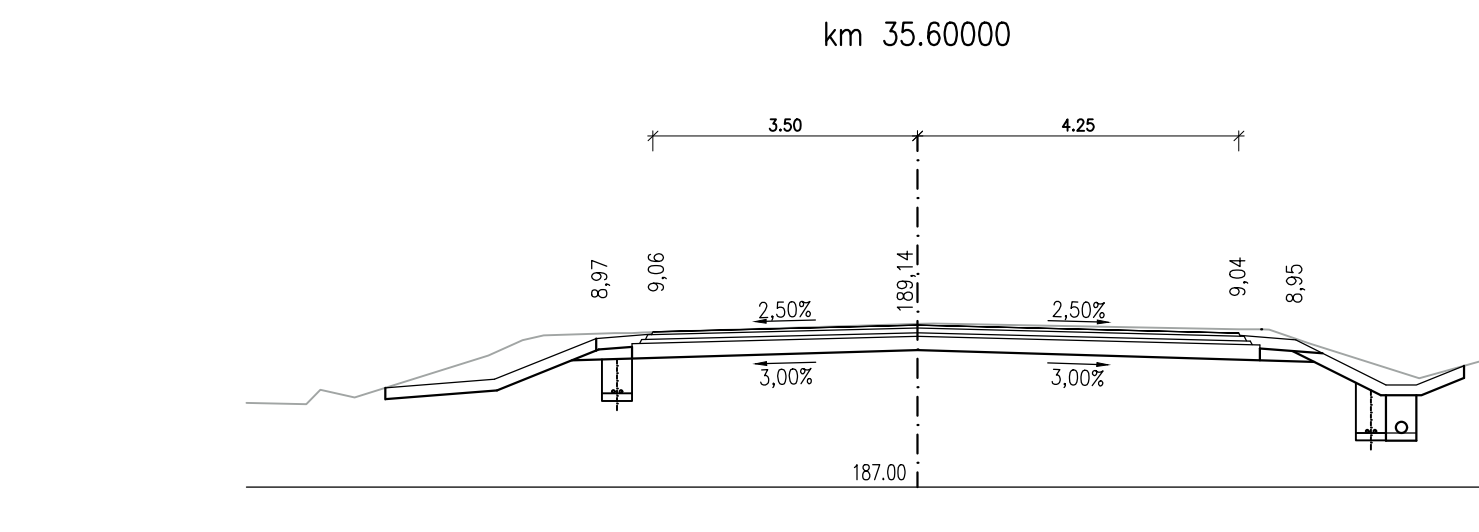
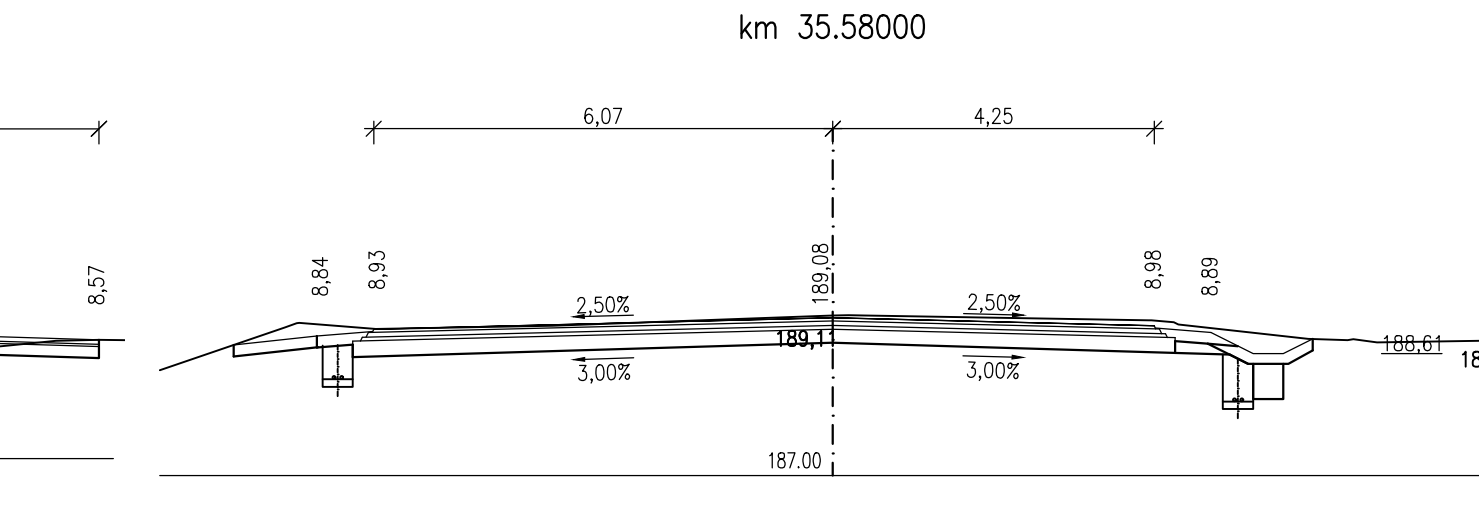
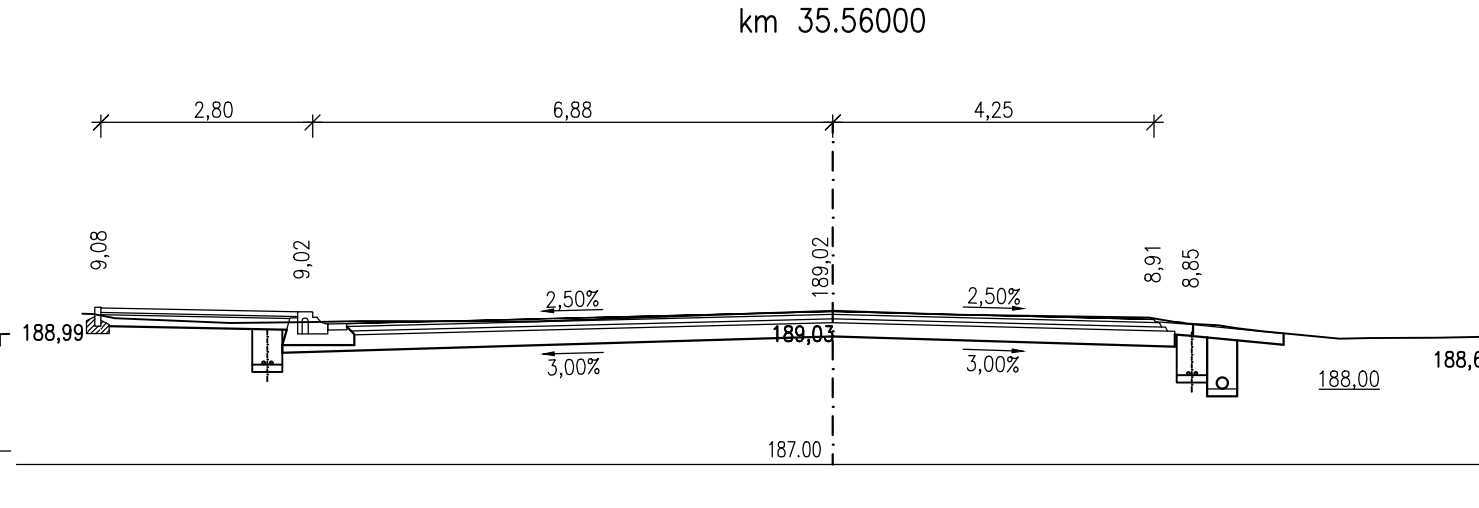
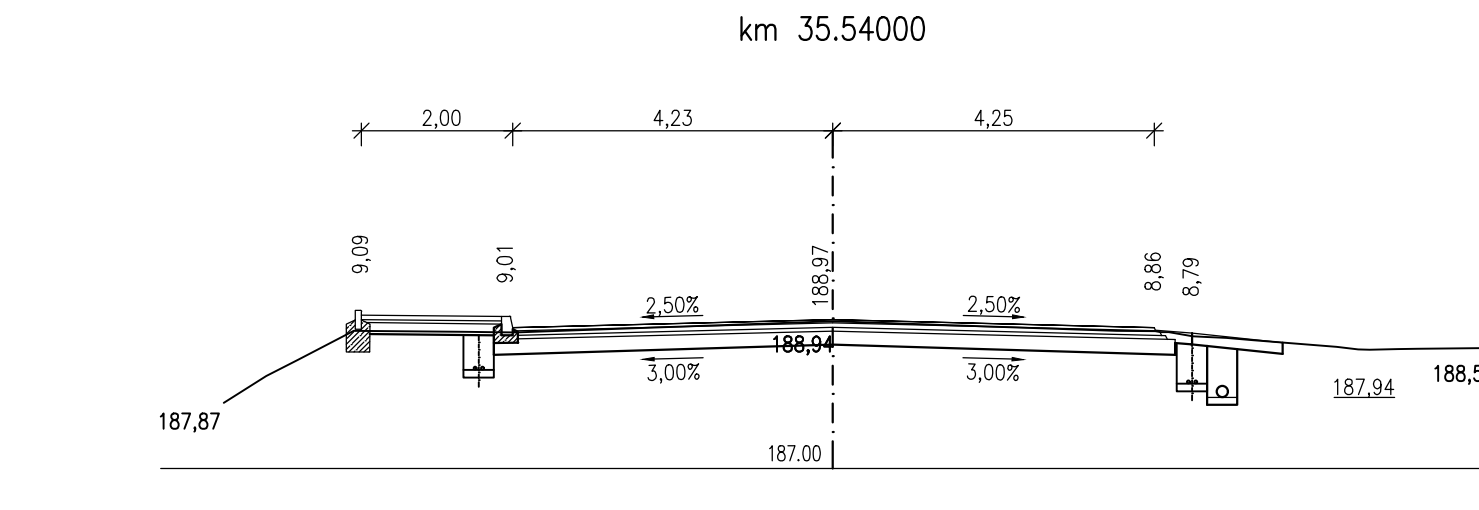
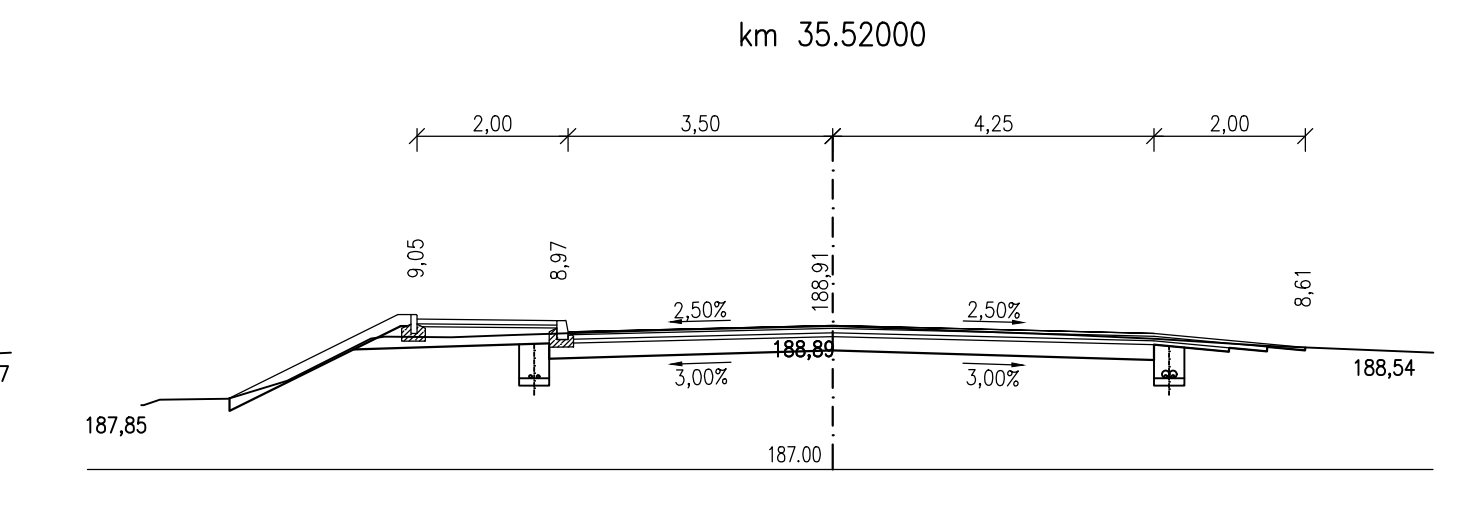
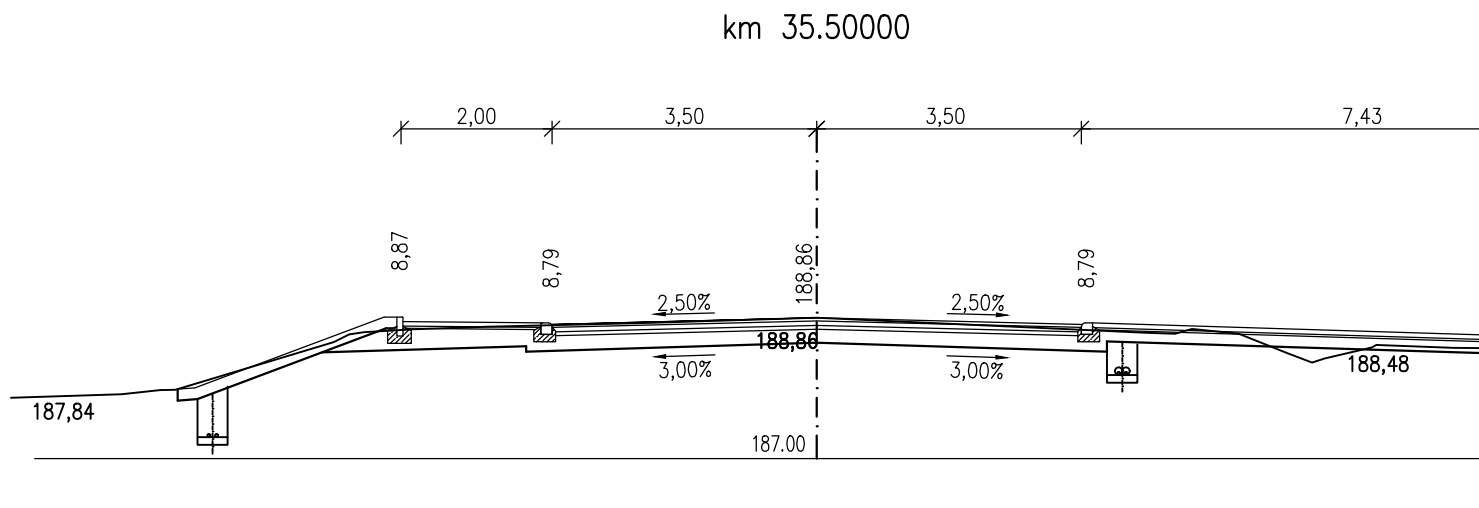
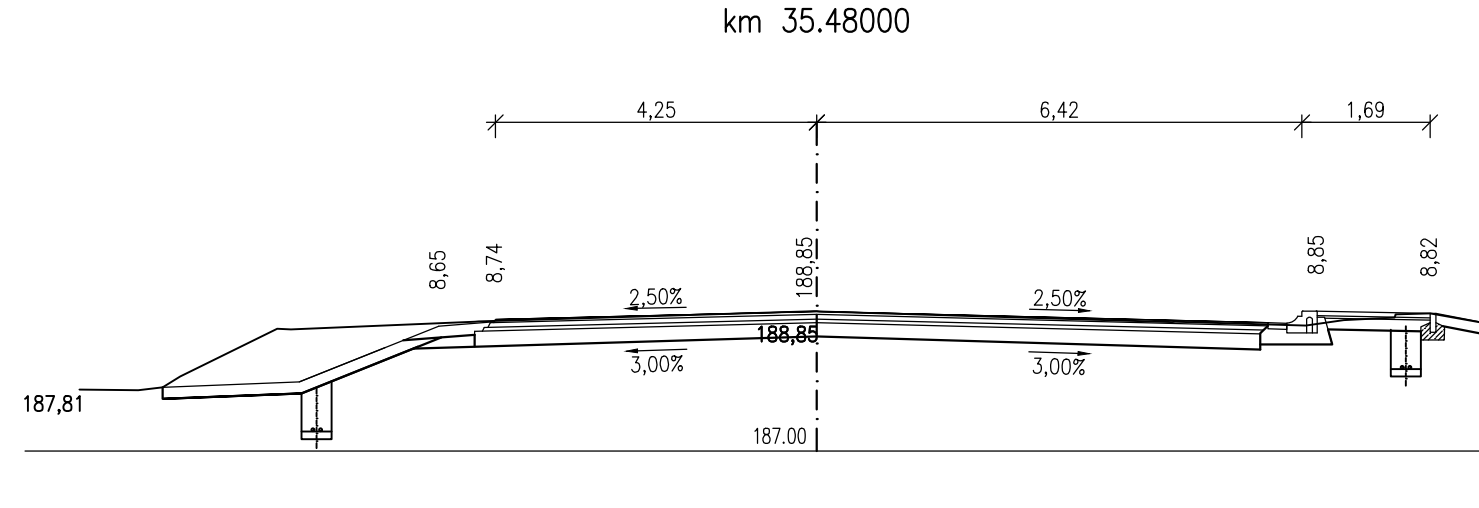
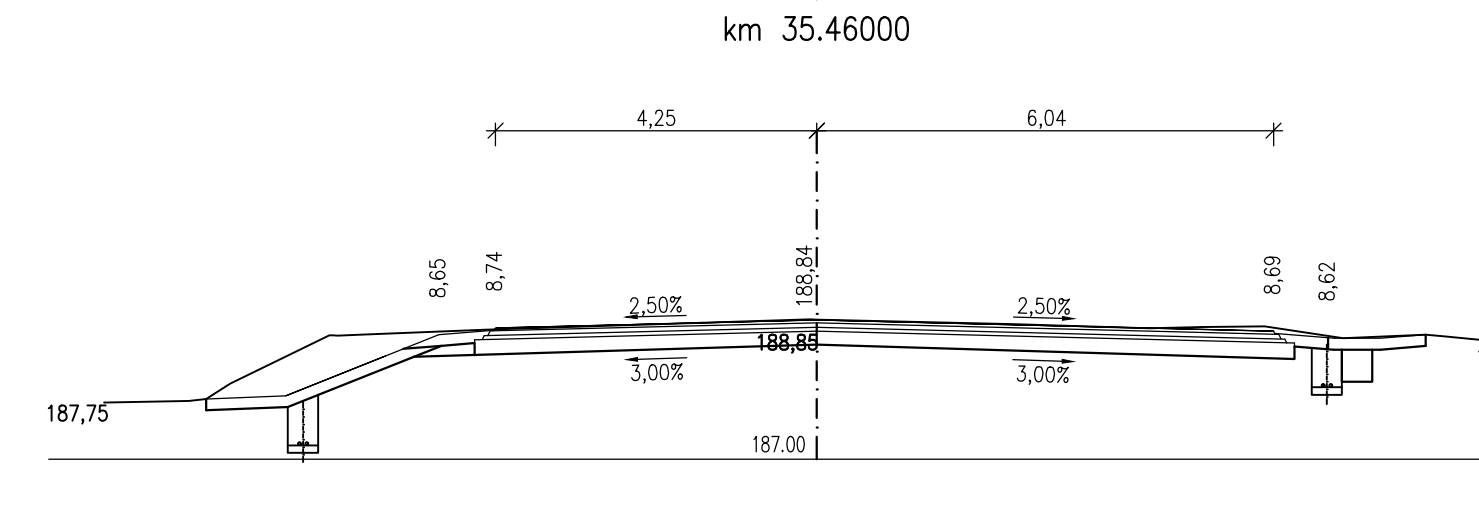
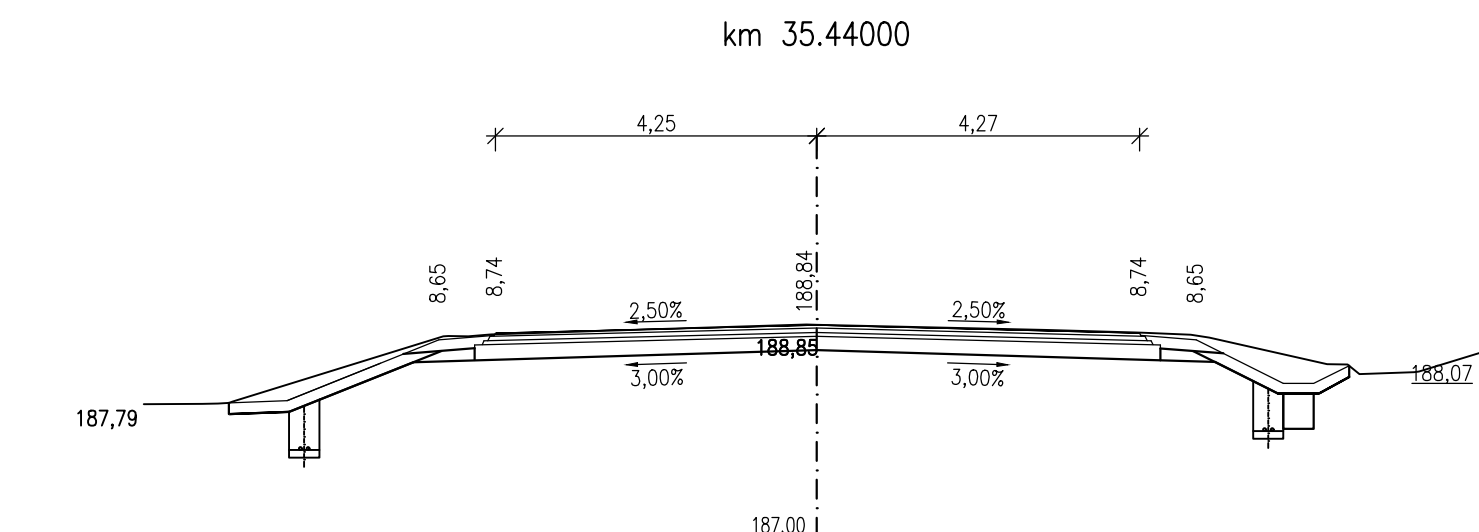
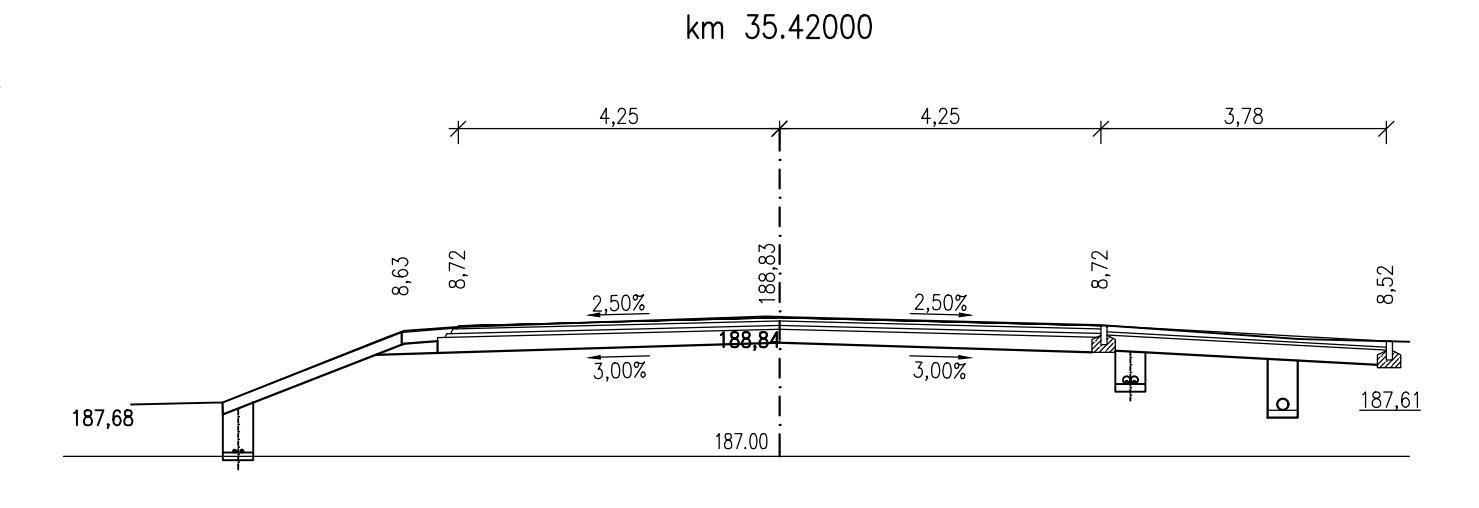
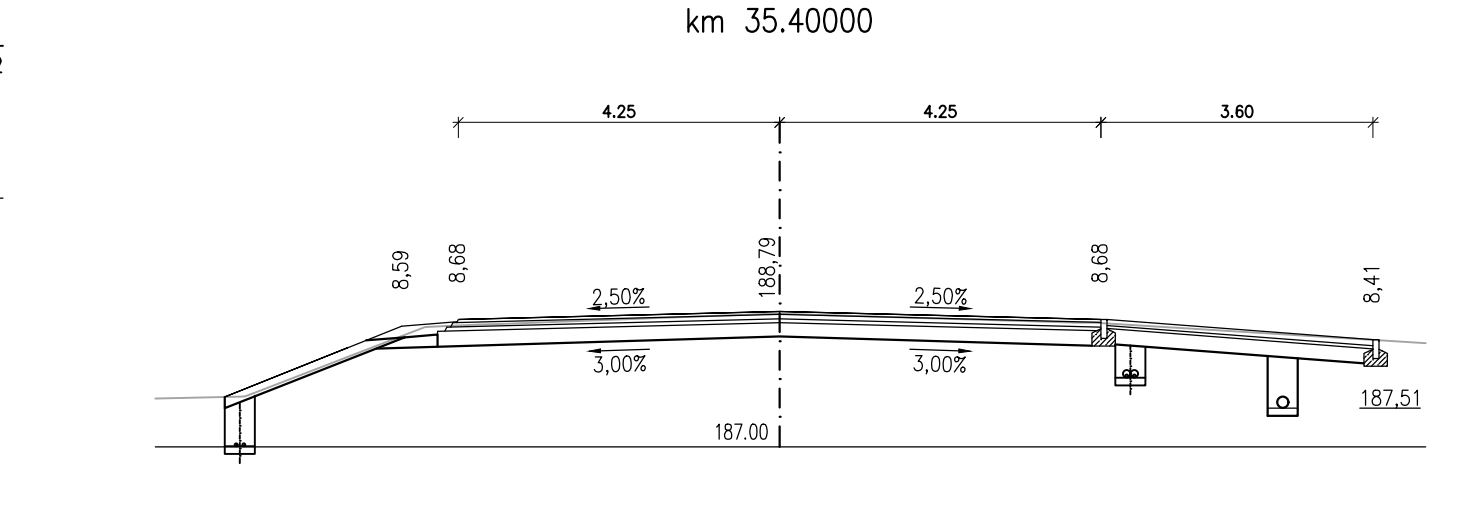
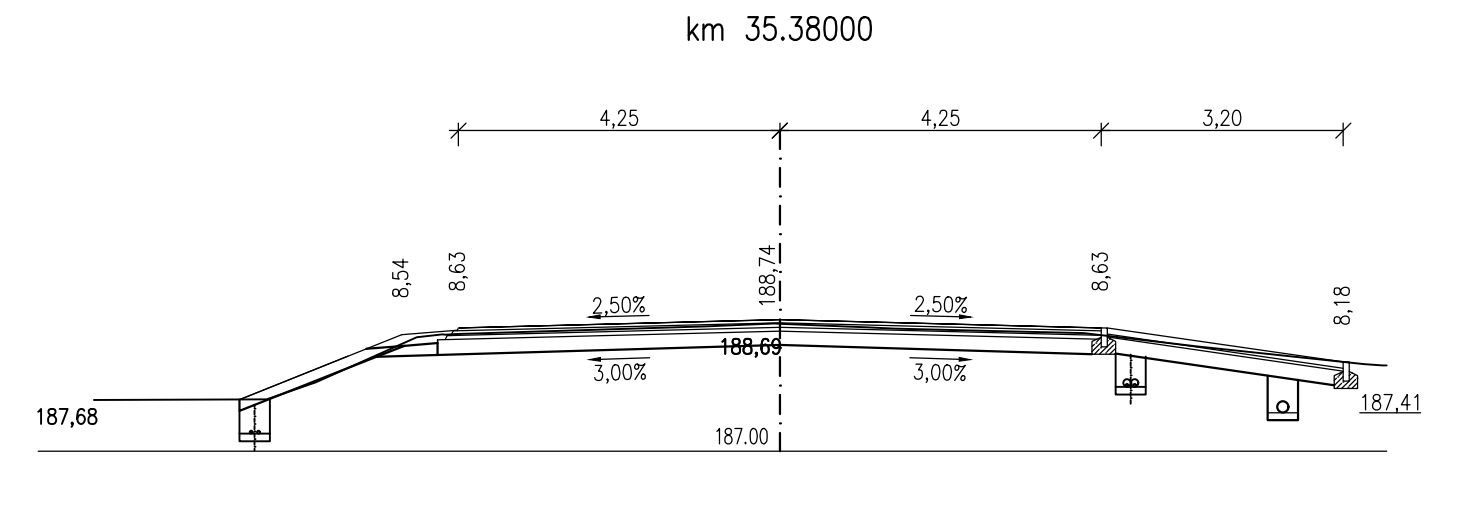
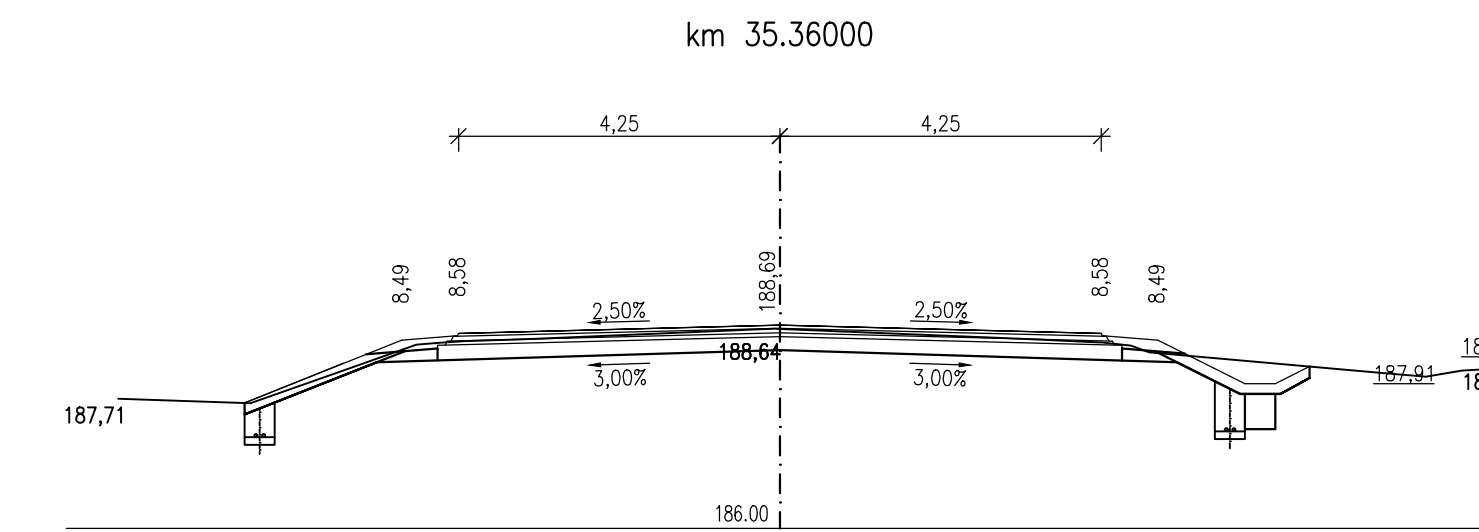
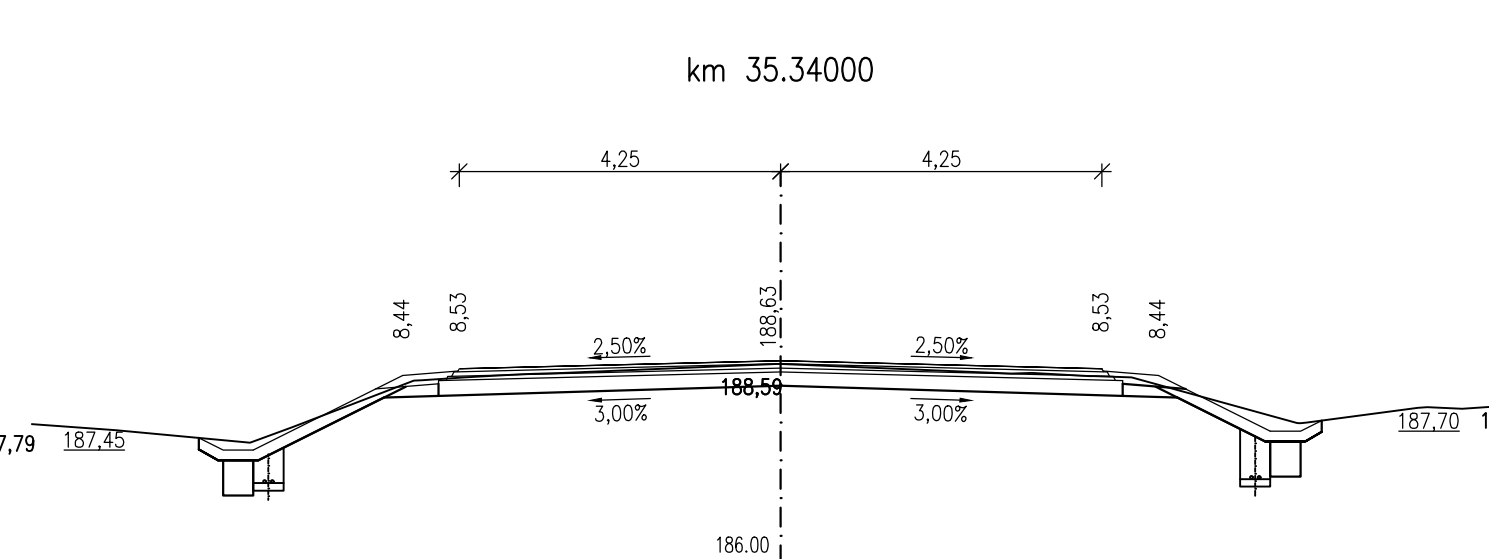
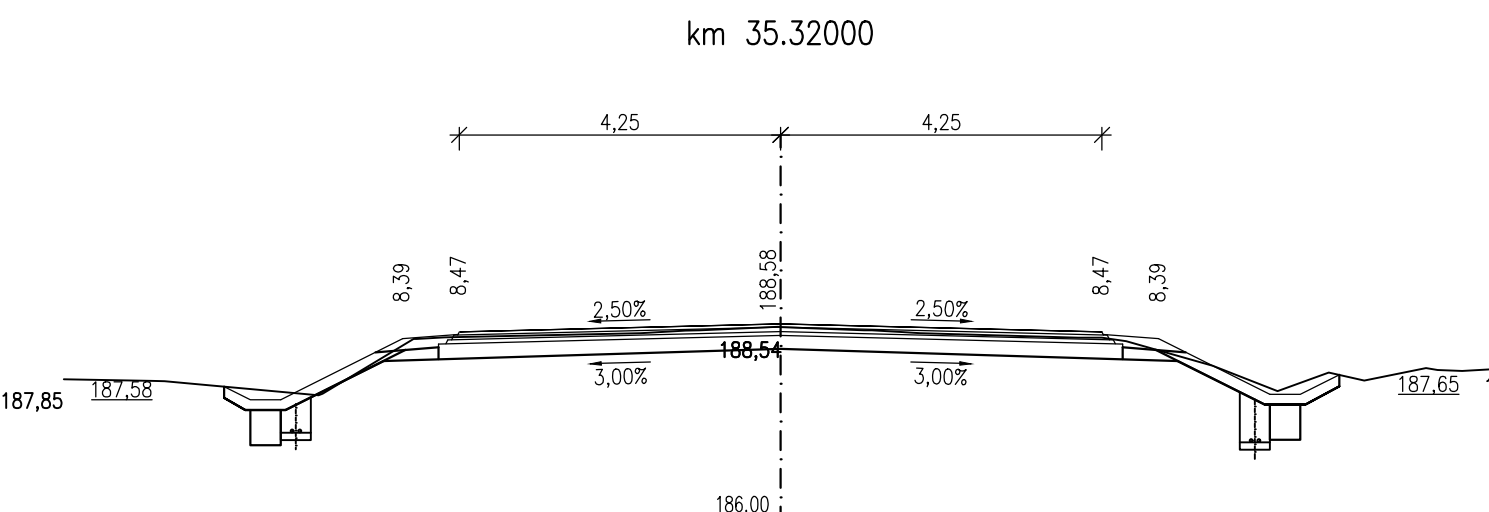
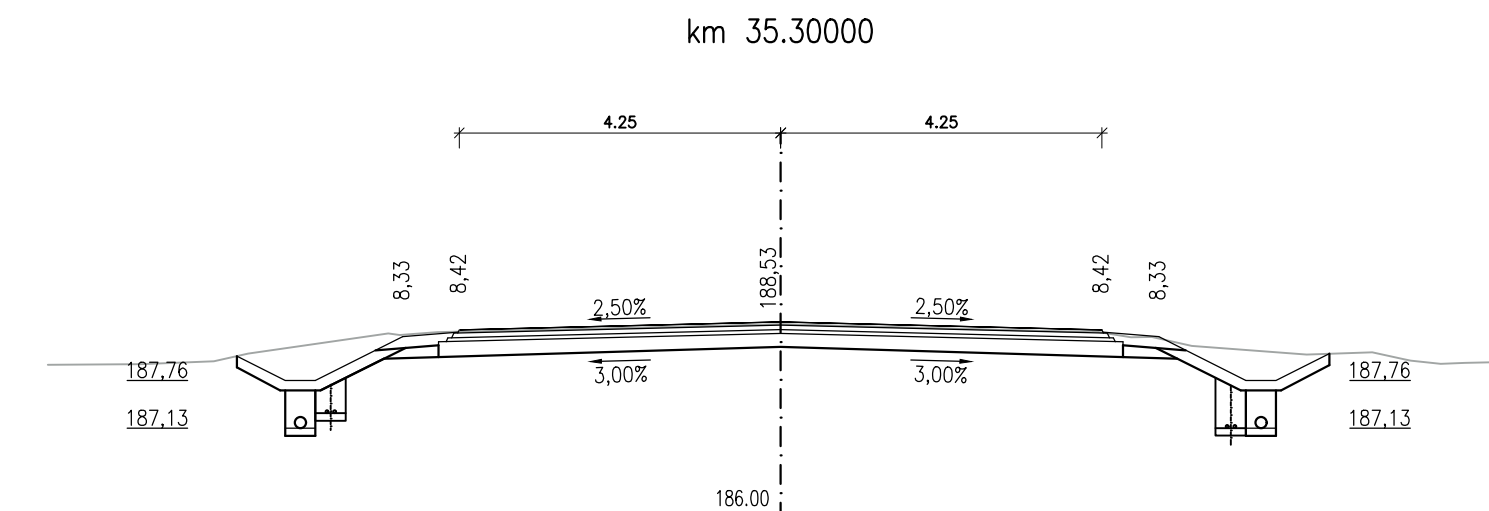


SO 102 REKONSTRUKCE SILNICE II/611, I. ETAPA, KM 34.850-37.074
PŘÍČNÉ ŘEZY KM 35,300 - 35,740
M 1:100



Objednatel: KSÚS STŘEDOČESKÉHO KRAJE, p.o.
Zborovská 11, 150 21 Praha 5
II/611 Kostelní Lhota - Přední Lhota, I. etapa km 30.859-37.074

Zhotovitel: HBH / LINK / GEOTEST / GEOSTAR
zastoupený: HBH Projekt spol. s r.o., Kabátňikova 5, 602 00 Brno
Hlavní inženýr projektu: Ing. Marek KAČENÁK
Číslo zhotovitele: 2020/0036

ZODPOVĚDNÝ PROJEKTANT	Ing. Lukáš Píha
VYPRACOVAL	Michal Radotínský
KONTROLOVAL	Ing. Marek Kačenák
KRAJ: STŘEDOČESKÝ	
KÚ: SADSÁ, KOSTELNÍ LHOTA, PÍSKOVÁ LHOTA U PODĚBRAD, PŘEDNÍ LHOTA U PODĚBRAD	
NÁZEV OBJEKTU/ČÁSTE:	II/611 Kostelní Lhota – Přední Lhota, I. etapa km 30.859–37.074
NÁZEV PŘÍLOHY:	Příčné řezy km 35,300 – 35,740
DATUM	11/2023
FORMÁT	7 A4
MĚŘÍTKO	1:100
ÚČEL	PDPS
ČÍS. ZAKÁZKY	2020/0036
ČÍS. SOUPRAVY	ČÍS. PŘÍLOHY
	05.2